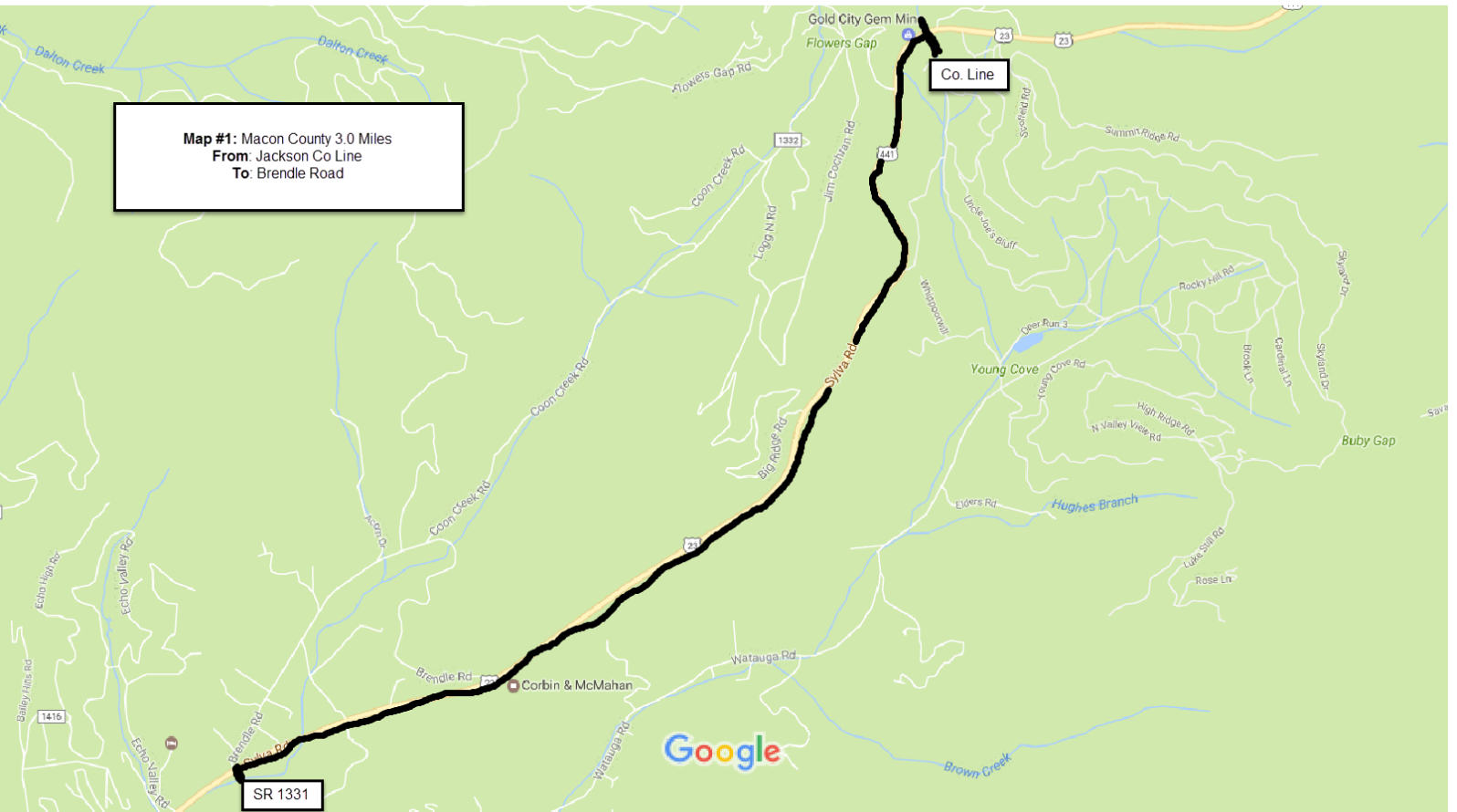
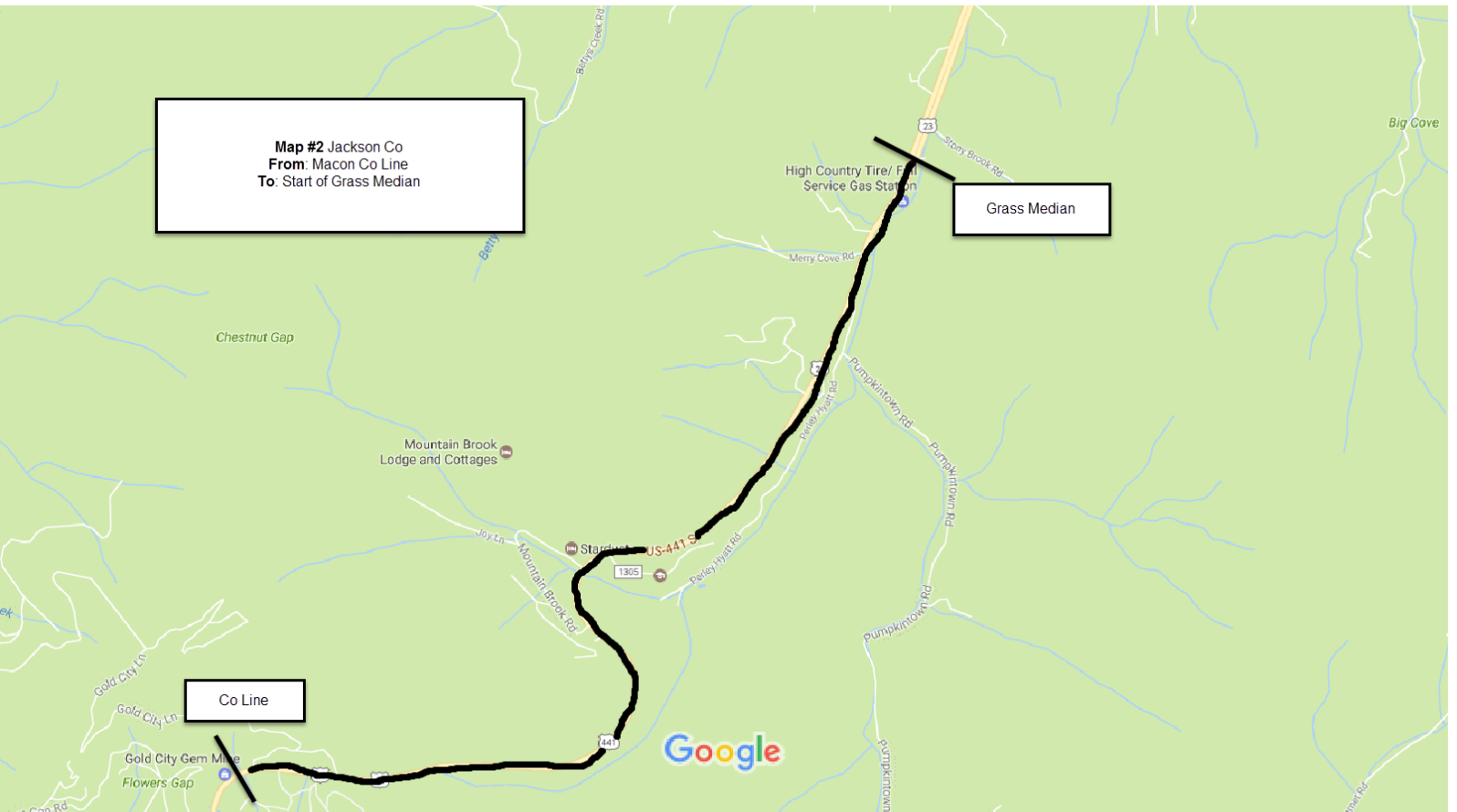


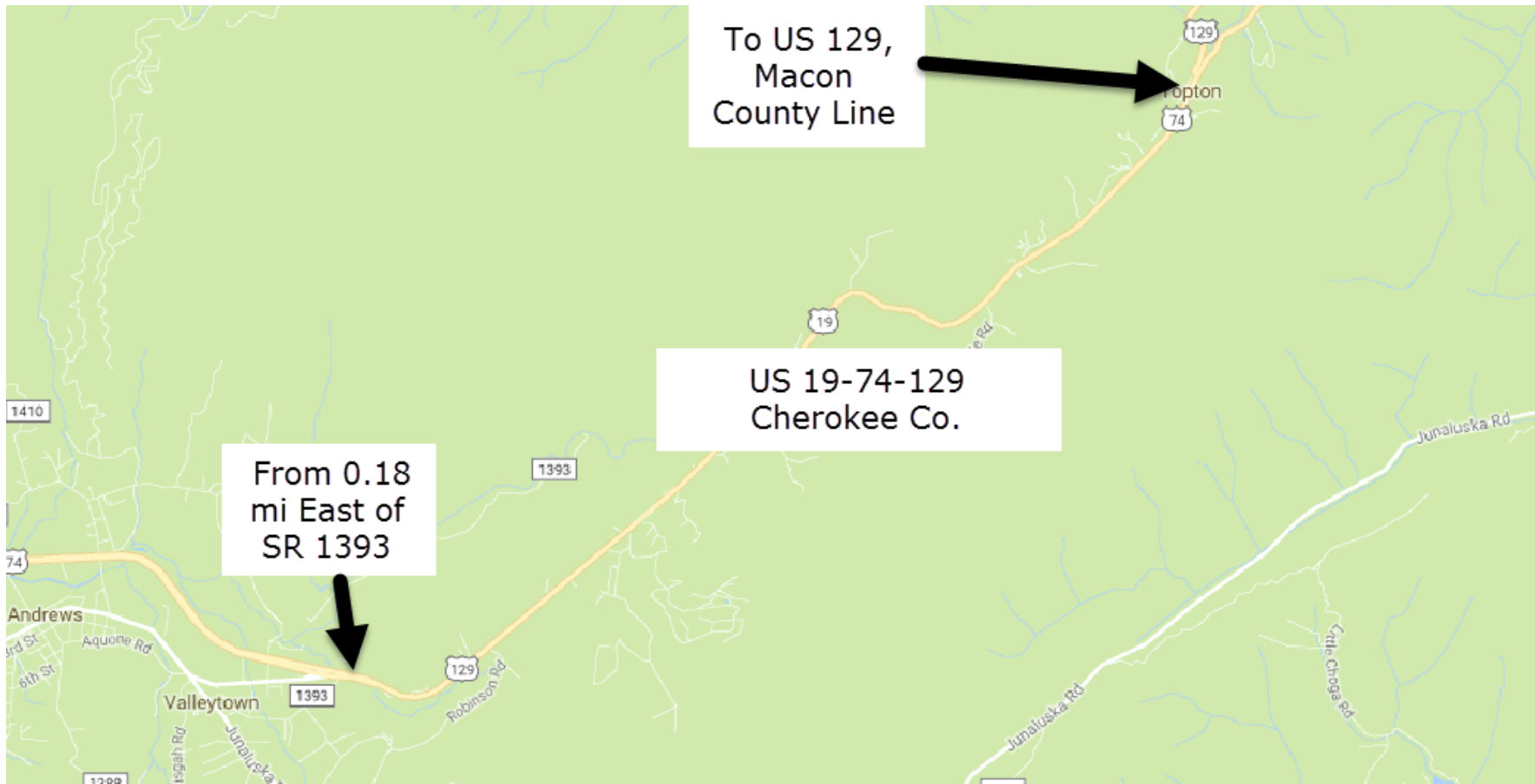
**This electronic collection of documents is provided
for the convenience of the user
and is Not a Certified Document –**

**The documents contained herein were originally issued
and sealed by the individuals whose names and license
numbers appear on each page, on the dates appearing
with their signature on that page.**

**This file or an individual page
shall not be considered a certified document.**



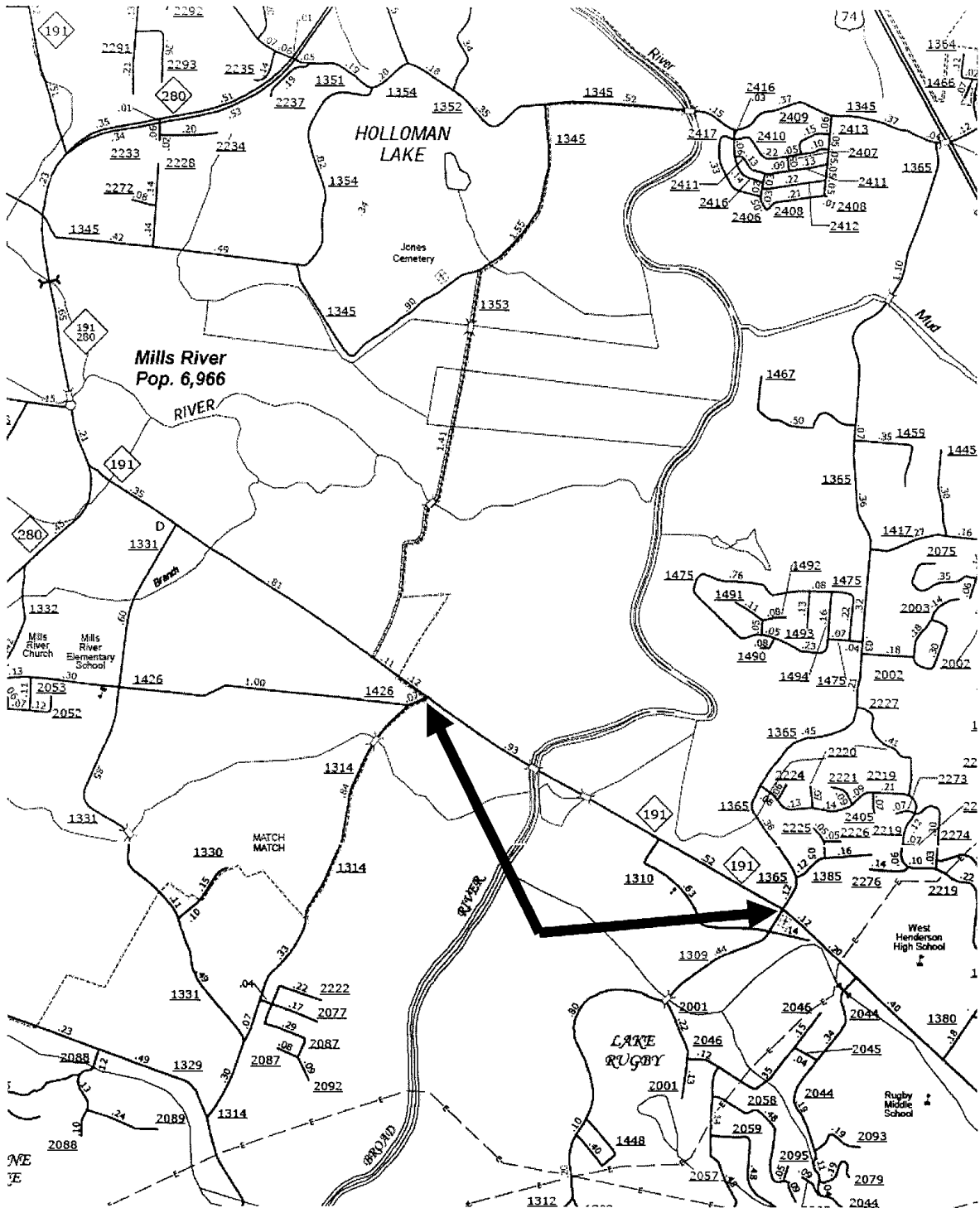


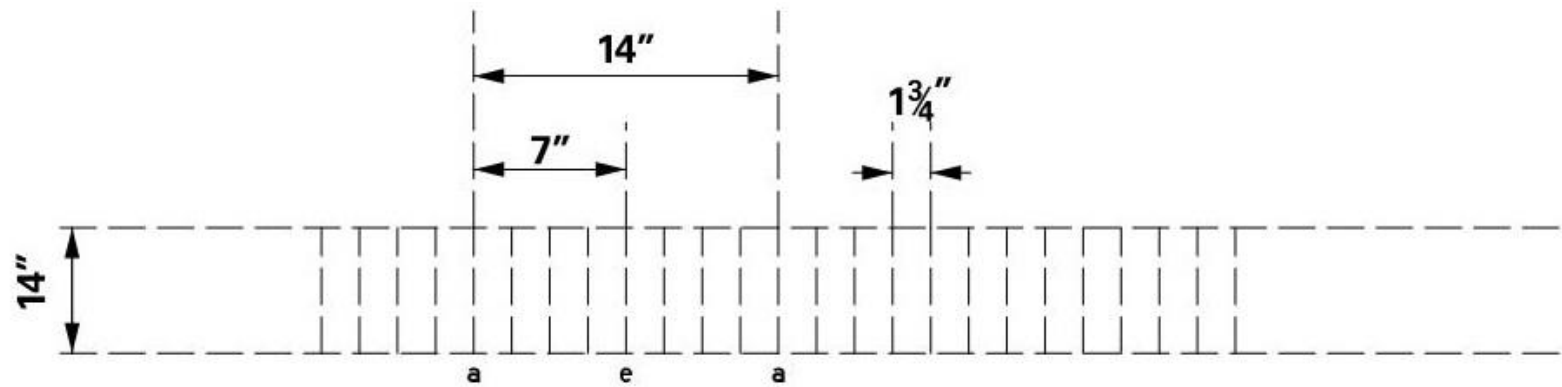


To US 129,
Macon
County Line

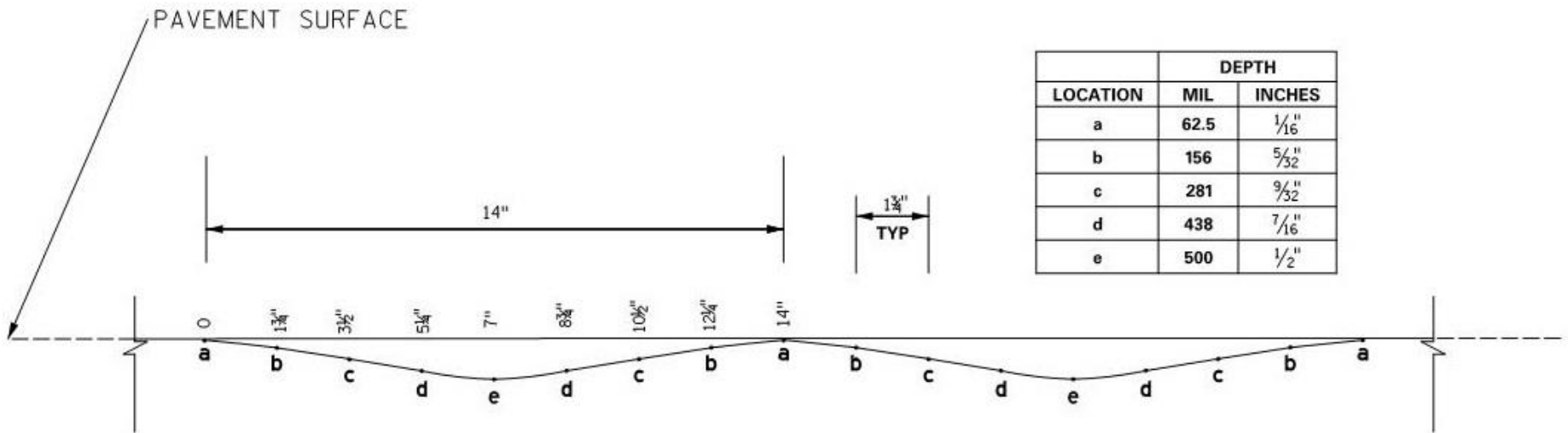
US 19-74-129
Cherokee Co.

From 0.18
mi East of
SR 1393





PLAN



LOCATION	DEPTH	
	MIL	INCHES
a	62.5	1/16"
b	156	5/32"
c	281	9/32"
d	438	7/16"
e	500	1/2"

PROFILE

Contract ID	Funding Source	CON WBS Element	TIP	Description of Location	Project Description	County	Length Miles	12" Rumblestrip Centerline (LF)	12" Rumblestrip Edgeline (LF)	14" Rumblestrip Sinusoidal (LF)	4" Spray Thermo White LF	4" Spray Thermo Yellow LF
DN00429	State	44968.3.1	SS-4914CW	US 23-441 from SR 1331 (sw.i.) in Macon County northeast to a point 0.4 mile northeast of SR 1300 in Jackson County, near Franklin. Total length = 5.59 miles.	Install centerline and edgeline rumblestrips with long-life pavement markings on US 23-441.	Jackson, Macon	5.59	59,000	59,000		60000	87000
DN00429	State	47131.3.1	SS-4914CX	NC 191 (Haywood Rd.) from SR 1365 to SR 1426, near Mills River. Total Length = 1.362 miles.	Install centerline rumble stripes with long-life pavement markings on NC 191.	Henderson	1.362	7,200			15000	13000
DN00429	State	47338.3.1	SS-4914DB	US 19-74-129 from 0.18 mile east of SR 1393 to US 129/Macon County Line, near Andrews. Total Length = 6.583 miles.	Install centerline rumble stripes with long life pavement markings.	Cherokee	6.583			34,000	70,000	70000
Total							13.535	66,200	59,000	34,000	145000	170000